

An aerial photograph of a forest landscape. The foreground shows a clearcut area with sparse vegetation and exposed soil. The middle ground is a dense forest of tall, thin trees. The background shows a forested hillside under a clear sky.

# Post-Harvest Considerations

John Keller

Forest Stewardship Program

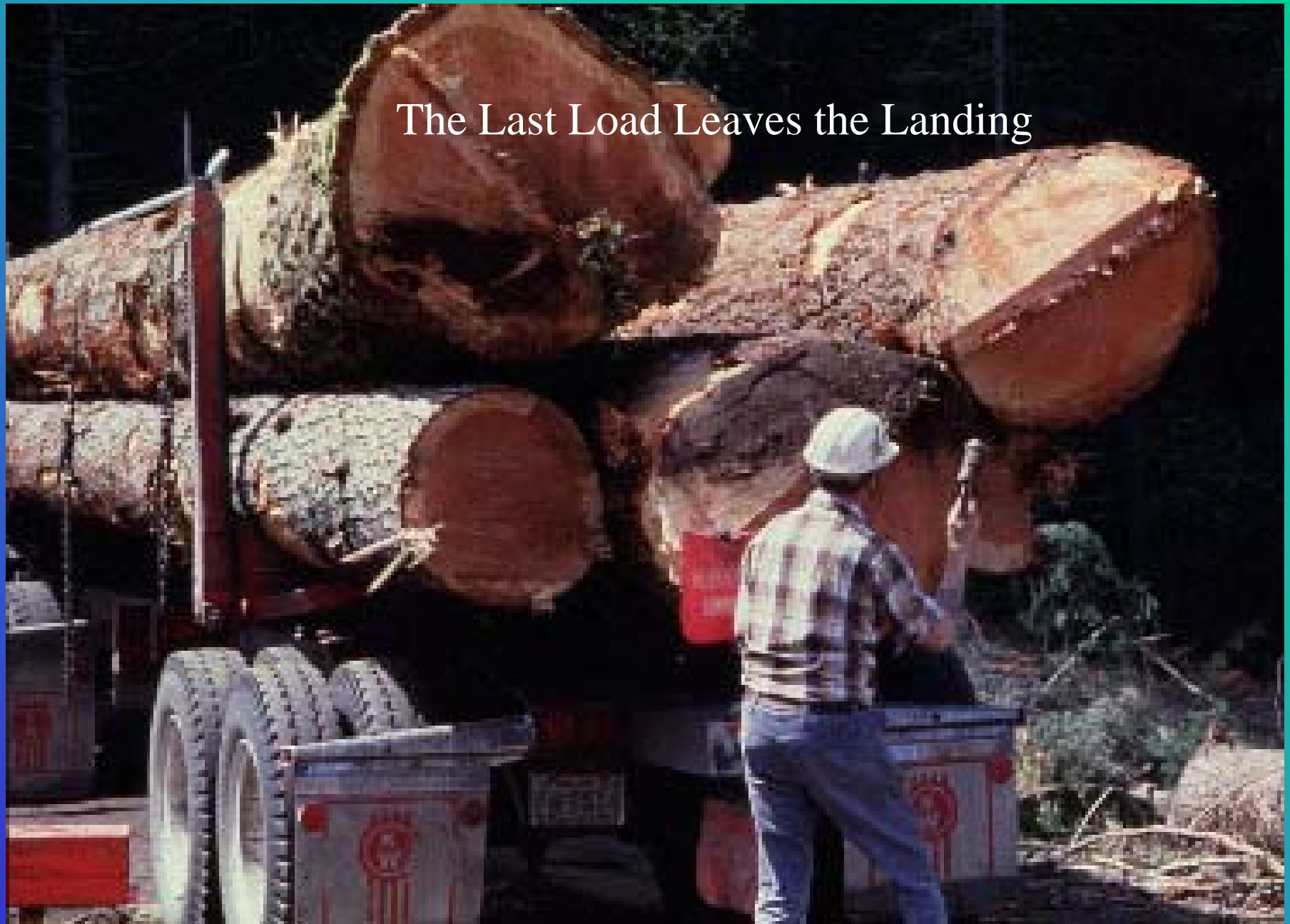
Department of Natural Resources

Northwest Region +

360-856-3491

[john.keller@wadnr.gov](mailto:john.keller@wadnr.gov)

The Last Load Leaves the Landing



# What now?

Road Maintenance




Establishing a new forest




# Continued Access Needs?



# Controlling Access



# Road Maintenance Needs



# Road Abandonment



# Harvest Unit Ready for Planting?



# Do Site Prep with Harvest Whenever Possible



# Getting the Trees in the Ground



- Seedling costs
- Stock types
- Labor costs
- Supervision costs



# Plantation Maintenance

- Protection from critters
- Reducing competition



Thank You

